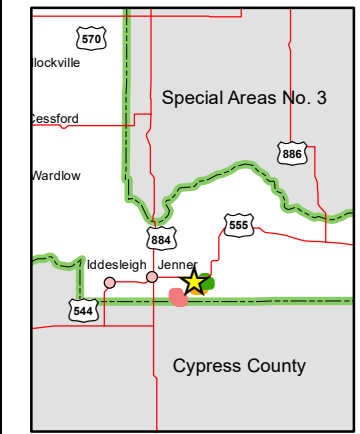

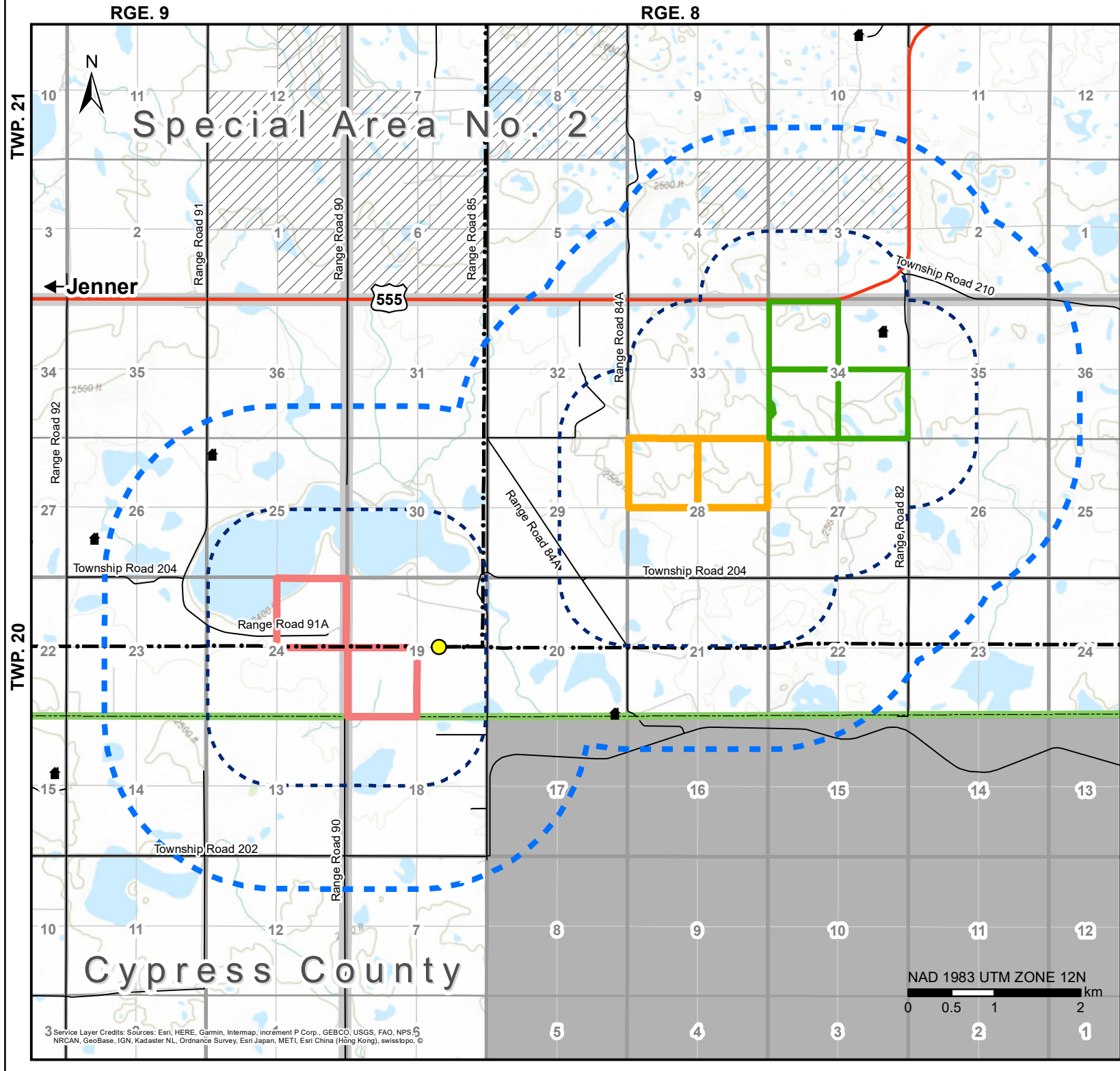


PROJECT
BUFFALO ATLEE WIND FARM
 1, 2 & 3

TITLE
CONSULTATION MAP



- LEGEND**
- Buffalo Atlee 1
 - Buffalo Atlee 2
 - Buffalo Atlee 3
 - AUC Consultation Zone
 - AUC Notification Zone
 - Existing Substation
 - Transmission Line
 - Highway
 - Quarter
 - Section
 - Township, Range
 - Municipal Boarder
 - CFB Suffield
 - JWPP, JWPPE Project



3 Service Layer Credits: Sources: Esri, HERE, Garmin, Intermap, increment P Corp., GEBCO, USGS, FAO, NPS, NRCAN, GeoBase, IGN, Kadaster NL, Ordnance Survey, Esri Japan, METI, Esri China (Hong Kong), swisstopo, ©



2019-03-04

BASEMAP: CANVEC (GEOGRATIS - NR CANADA); ALBERTA DIGITAL BASE DATA OBTAINED FROM ALTALIS LTD. GOVERNMENT OF ALBERTA 2019. ALL RIGHTS RESERVED.